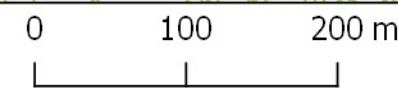
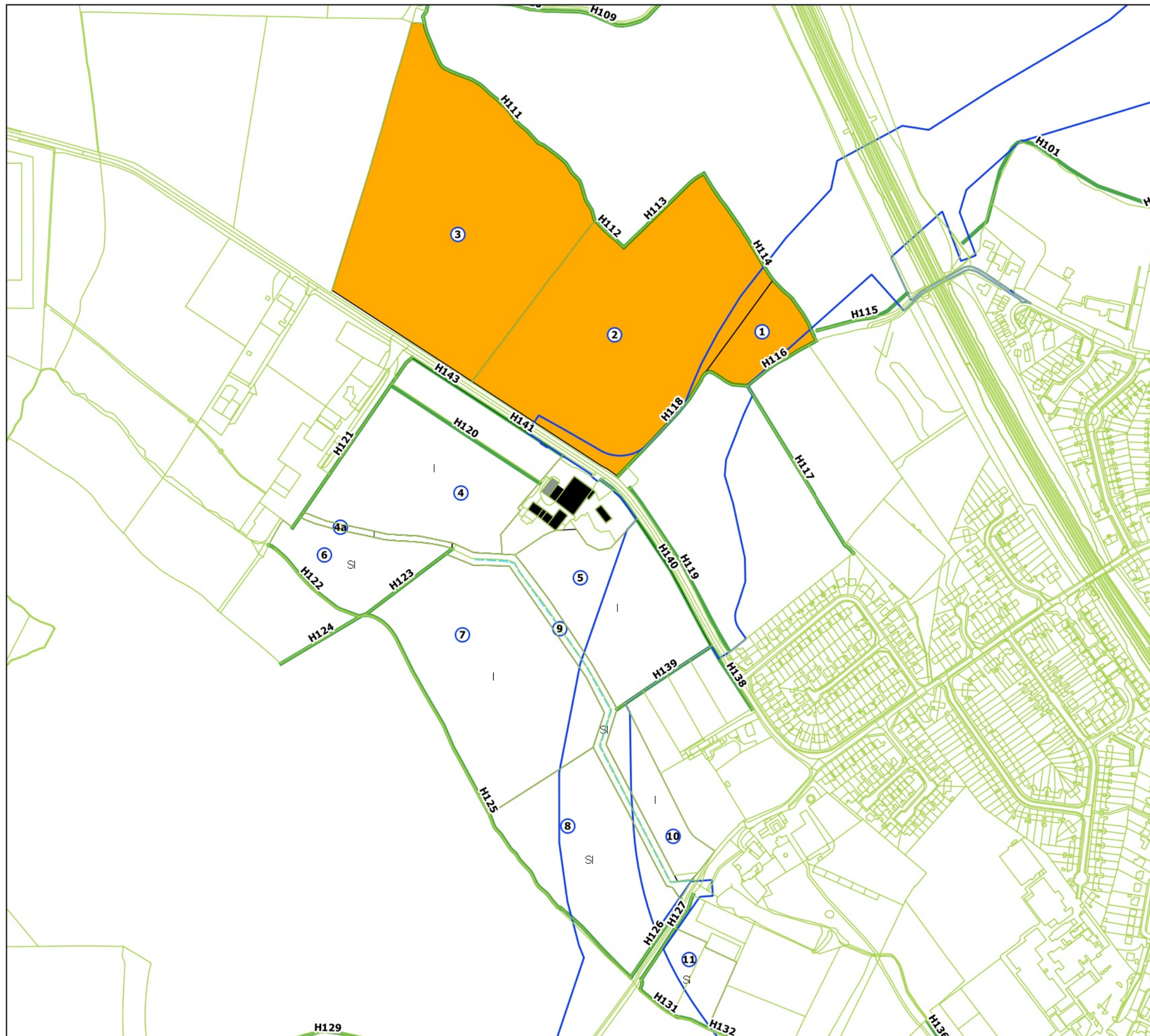



This drawing is the property of FPCR Environment and Design Ltd and is issued on the condition it is not reproduced, retained or disclosed to any unauthorised person, either wholly or in part without written consent of FPCR Environment and Design Ltd.

Ordnance Survey material - Crown Copyright. All rights reserved.
 Licence Number: 100019980

Key

-  **Built Environment: Buildings/hardstanding**
-  **Buildings**
-  **Improved grassland**
-  **Neutral grassland - unimproved**
-  **Poor semi-improved grassland**
-  **Intact hedge - species-poor**
-  **Dry ditch**
-  **Field Reference**



 Client: Roxhill Developments Ltd
 project: Junction 15, Northampton
 drawing title: PHASE 1 HABITAT PLAN
 scale: A3 1:5,000
 drawing / figure number: **Figure 3**
 issue: 10/5/2018
 revision: **5772-E-5.3c**

J:\5700\5772\QGIS 2.14\Plans\Phase 1 plans\5772-E-02 Phase 1 Habitat Plan UPDATED September 2017 v2.qgs